

Improved Residual Energy in WSN Based on Localization Algorithm and Genetic Positioning Algorithm

Farheen Saba Siddiqua¹, Prof. Santosh Kumar², Prof. Seema Shukla³

¹Research Scholar, ²HOD, ³A.P.

Department of EC, MITS, RGPV, Bhopal, India

Abstract – Improved residual energy in WSN based on localization algorithm and genetic positioning algorithm. The Internet of things supported wireless network application model refers to the wireless network of local area objects or things embedded with electronics, sensors nodes and connectivity to enable objects to exchange data with servers, centralized systems, and other connected devices supported a variety of communication infrastructures. IOT data collected from different sensors, nodes and collectors are transferred to the cloud over the online. Sensor network model for the combined reduction of sensor nodes the transmit signal to at least one nodes to several nodes receiver signal in WSN supported RSS then more error in 3D WSN area, which suggests significant impact on the transmission range and network services, When the wireless range based localization algorithm based on only distance based/only angle based (WRBLA) values are used for localization without, Temperature compensation, ranging error increases in wireless network. Moreover sensors nodes analysis shows that even when the RSS values are compensated, localization errors increase as a pervious localization algorithm (WRBLA) and reduced connectivity, the space of RSS in signal space and thus the node distance in physical space. They then developed the analytical expression of the detection rate, false-positive rate, and accuracy of determining whether two nodes reside at the same location supported the RSS distance in signal space. Additionally, they derived the optimal threshold which can minimize the detection errors, in device-free localization; the target carries no wireless devices, while the wireless infrastructure deployed within the environment determines the target's location by analyzing its impact on wireless signals, our proposed scheme compare pervious scheme (WRBLA) in terms of error rate, accuracy, scalability and energy efficiency. An efficient algorithm is required which can measure things of the sensor nodes almost the living being or being attached to them in 3-D space with a more error rate. But our proposed genetic positioning algorithm implementable error reduces in wireless sensor network and also effective WSN.

Keywords: Signal Strength, Localization, Sensor Network, Range Based Approach Received Signal Strength (RSS), IOT, WSN, Genetic Positioning Algorithm.

I. INTRODUCTION

Internet of Things (IoT) technology enables the web to succeed in out into the important world of physical objects. Technologies like short-range wireless communications, real-time localization and sensor networks becoming

increasingly pervasive, making the IoT a reality. We are experiencing a paradigm shift, during which everyday objects become interconnected and smart. However human understanding and knowledge of the utilization of interacted smart things and smart systems haven't developed at an equivalent pace, these create challenges with enormous technical, security, privacy and trust consequences. a good range of researchers from academia and industry also as business, government agencies, and cities are exploring this technology from three main perspectives theory, engineering design and therefore the user experience. This shift aims to empower users by providing them with the knowledge required to know and control their environment also as by offering new accessible and interactive interfaces/applications that transcend the normal. the longer term focus is to implement artificial intelligent altogether areas of IoT, including traffic management, power, monitoring, industrial production, building, agriculture, environment management, smart home, remote medical treatment etc. to possess a sensible networked society where recourses should be efficiently utilized with a positive effect on population [1]. of these innovative IoT development introduces new security challenges and open research areas to be addressed. Security of IoT must be addressed supported the characteristics of the IoT environment where it's applied. Wireless Sensor Networks have recently emerged as a premier research topic. they need great future economic potential, ability to rework lives, and pose many system-building challenges. Wireless sensor networks also pose variety of latest conceptual and optimization problems, like deployment, location and tracking, are fundamental issues, therein many applications believe them for needed information. Coverage basically, answers the questions on quality of service (surveillance) which will be provided by a specific sensor network. the mixing of several kinds of sensors like seismic, optical, acoustic etc. in one network platform and therefore the study of the general coverage of the system also presents many interesting challenges. With the refinement of energy harvesting techniques which will gather useful energy from blasts of radio energy, vibrations and therefore the like,

self-powered circuitry may be a real possibility, with networks of many nodes. Wireless Sensor Networks (WSN) is an ad-hoc network with variety of sensors deployed across a good geographic area. Once deployed, sensor nodes can capture data about some physical quantity, like temperature, air pressure. Sensor readings are then reported to sink node where they're further processed consistent with the appliance requirement [2].

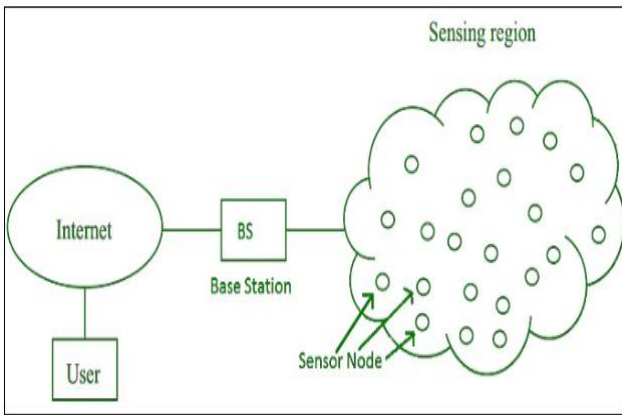


Fig.1 wireless sensors network

Types of Sensor Networks

There are five kinds of WSNs: terrestrial WSN, underground WSN, underwater WSN, multi-media WSN, and mobile WSN.

(i)Terrestrial WSNs: TWSN typically contains hundreds to thousands of cheap wireless sensor nodes deployed during a given area, either during a pre-planned or in an ad-hoc manner. In pre-planned deployment, there's grid placement, optimal placement, 2- d and 3-d placement models. In ad-hoc deployment, sensor nodes are often dropped from a plane and randomly placed into the target.

(ii)Underground WSNs: UWSN consists of number of sensor nodes buried underground or during a cave or mine that are want to monitor underground conditions. Some additional sink nodes are located above ground to relay information from the sensor nodes to the bottom station. An underground WSN is typically costlier than a terrestrial WSN in terms of kit, deployment, and maintenance.

(iii)Underwater WSNs: These contain a several sensor nodes and vehicles that are deployed underwater. As compared to terrestrial WSNs, underwater sensor nodes are costlier and fewer no. of sensor nodes are deployed. Autonomous underwater vehicles are used for exploration or gathering data from sensor nodes. Compared to a dense deployment of sensor nodes during a TWSN, a sparse deployment of sensor nodes is placed underwater. Typical underwater wireless communications are established through transmission of acoustic waves.

(iv)Multi-media WSNs: These are proposed to enable monitoring and tracking of events within the kind of

multimedia. Multi-media WSNs contains a several low cost sensor nodes equipped with cameras and microphones. These sensor nodes usually interconnect with one another over a wireless connection for data retrieval, process, correlation, and compression. Multi-media sensor nodes are typically deployed during a pre-planned manner into the environment to ensure coverage. Challenges in such WSN include high bandwidth demand, high energy consumption, quality of service (QoS) provisioning, processing and compressing techniques, and cross-layer design.

(v)Mobile WSNs: MWSN contains a no. of sensor nodes which will advance their own and also interact with the physical environment. Mobile nodes have the power to sense, compute, and communicate like static nodes. Mobile nodes even have the flexibility to reposition and organize itself within the network. A mobile WSN can begin with some initial deployment and nodes can then open up to collect information. Information gathered by a mobile node is often communicated to a different once they are within range of every other. Another key difference is of knowledge distribution. During a static WSN, data are often distributed using fixed routing or flooding while during a mobile WSN, dynamic routing is employed . Challenges during this kind of WSN include deployment, localization, self-organization, navigation and control, coverage, energy, maintenance, and data process.

Sensor Networks Applications

The applications for WSNs are varied, typically involving some quite monitoring, tracking, or controlling. Specific applications include habitat monitoring, object tracking, reactor control, fire detection, and traffic monitoring.

(i)Environmental monitoring: variety of WSNs is deployed for environmental monitoring. Many of those are short lived, often because of the prototype nature of the projects. Samples of longer-lived deployments are monitoring the state of permafrost within the Swiss Alps: The Permanence Project, Permanence Online Data Viewer and glacier monitoring.

Vehicle Detection: Wireless sensor networks can use a variety of sensors to detect the presence of vehicles starting from motorcycles to train cars.

(ii)Greenhouse Monitoring: Wireless sensor networks also are want to control the temperature and humidity levels inside commercial greenhouses. When the temperature and humidity drops below specific levels, the greenhouse manager must be notified via e-mail or telephone text message, or host systems can trigger misting systems, open vents, activate fans, or control a good type of system responses. Because some wireless sensor networks are easy to put in, they're also easy to maneuver because the needs of the appliance change.

(iii)Windrow Composting: Composting is that the aerobic decomposition of biodegradable organic interest produce compost, a nutrient-rich mulch of organic soil produced using food, wood, manure, and/or other organic material. One among the first methods of composting involves using windrows.

(iv)Flare Stack Monitoring: Landfill managers got to accurately monitor methane gas production, removal, venting, and burning. Knowledge of both methane flow and temperature at the flare stack can define when methane is released into the environment rather than combusted. To accurately determine methane production levels and flow, a pressure transducer can detect both pressure and vacuum present within the methane production system.

(v)Area monitoring: Area monitoring may be a common application of WSNs. In area monitoring, the WSN is deployed over a neighborhood where some phenomenon is to be monitored.

(vi)Landfill Ground Well Level Monitoring and Pump Counter: Wireless sensor networks are often wont to measure and monitor the water levels within all ground wells within the landfill site and monitor leach ate accumulation and removal. A wireless device and submersible pressure transmitter monitors the leach ate level. The sensor information is wirelessly transmitted to a central data logging system to store the extent data, perform calculations, or notify personnel when a service vehicle is required at a selected well.

(vii)Medical/ Health: Monitoring people's locations and health conditions.

II. LITERATURE SURVEY

W. Su et al. [6] pointed out that "most of the sensing tasks require knowledge of positions" and also "location finding systems are required by many of the proposed sensor network routing protocols". There are several recent advances in determining individual sensor nodes' positions either with a global positioning system (GPS) or local references.

Carlos-Mancilla et al. [7] Nowadays, wireless sensor networks (WSNs) emerge as an active research area in which challenging topics involve energy consumption, routing algorithms, selection of sensors location according to a given premise, robustness, efficiency, and so forth. Despite the open problems in WSNs, there are already a high number of applications available. In all cases for the design of any application, one of the main objectives is to keep the WSN alive and functional as long as possible. A key factor in this is the way the network is formed. This survey presents most recent formation techniques and mechanisms for the WSNs. In this paper, the reviewed works are classified into distributed and centralized techniques. The analysis is focused on whether a single or

multiple sinks are employed, nodes are static or mobile, the formation is event detection based or not, and network backbone is formed or not. We focus on recent works and present a discussion of their advantages and drawbacks. Finally, the paper overviews a series of open issues which drive further research in the area.

Lee JL et al. [8] In this study, an IoT-based bridge safety monitoring system is developed using the ZigBee technology. This system is composed of: (1) monitoring devices installed in the bridge environment; (2) communication devices connecting the bridge monitoring devices and the cloud-based server; (3) a dynamic database that stores bridge condition data; and (4) a cloud-based server that calculates and analyzes data transmitted from the monitoring devices. This system can monitor and analyze in real time the conditions of a bridge and its environment, including the waters levels nearby, pipelines, air and other safety conditions. The detected data and images are transmitted to the server and database for users to have real-time monitoring of the bridge conditions via mobile telecommunication devices.

Cabra et al. [9] This paper presents an Internet of Things (IoT) approach for monitoring temperature and relative humidity applied to product maintenance in hospitals or pharmaceutical entities. Our goal is to integrate a low-cost and scalable network of smart sensors capable of mapping large areas in real-time. In this article, we provide a comprehensive insight into the technologies that compose the IoT architecture: (i) the node layer composed of Wireless Sensor Network (WSN), (ii) the local management layer of the WSN and (iii) the cloud-based layer for enabling remote monitoring. To the date, our IoT system has been working during (8) months in The Hospital Universitario San Ignacio, a 4th level university hospital located in Bogota, Colombia. Here, we present a field report of this work-in-progress system.

Lazarescu MT et al. [10] The Internet of Things (IoT) provides a virtual view, via the Internet Protocol, to a huge variety of real life objects, ranging from a car, to a teacup, to a building, to trees in a forest. Its appeal is the ubiquitous generalized access to the status and location of any "thing" we may be interested in. Wireless sensor networks (WSN) are well suited for long-term environmental data acquisition for IoT representation. This paper presents the functional design and implementation of a complete WSN platform that can be used for a range of long-term environmental monitoring IoT applications. The application requirements for low cost, high number of sensors, fast deployment, long lifetime, low maintenance, and high quality of service are considered in the specification and design of the platform and of all its components. Low-effort platform reuse is also considered starting from the specifications and at all design levels for a wide array of related monitoring applications.

Sun Y. et al. [11] As railroad bridge is one of the most important infrastructures of railway, the safety of bridge has a direct effect on railway operation efficiency and safety. In this paper, we propose a distributed railway bridge monitoring platform based on the Internet of Things (IOT) to monitoring the state of bridge safety. We made detailed research on the sensor nodes deployment, sensing data updating and early warning mechanisms of the wireless sensor network. The proposed system achieved the desired purpose of real-time monitoring of railroad bridge safety during test in China Railway Corp

Zhang J et al. [12] this paper presents the design and implementation of a wireless monitoring system for building smart room architectures in home environments. The proposed system consists of wireless sensor nodes and actuator nodes which are organized into a monitoring network by ZigBee protocols. A base station and some general wireless nodes have been developed to form a prototype system. Various sensor and actuator modules have also been implemented to enable some typical indoor monitoring applications such as resident tracking, energy-efficient home appliance control and home security. The proposed system provides a flexible solution for us to make our living spaces more intelligent.

H. Reza Naj et al. [13] In a hospital health care monitoring system it is necessary to constantly monitor the patient's physiological parameters. For example a pregnant woman parameters such as blood pressure (BP) and heart rate of the woman and heart rate and movements of fetal to control their health condition. This paper presents a monitoring system that has the capability to monitor physiological parameters from multiple patient bodies. In the proposed system, a coordinator node has attached on patient body to collect all the signals from the wireless sensors and sends them to the base station. The attached sensors on patient's body form a wireless body sensor network (WBSN) and they are able to sense the heart rate, blood pressure and so on. This system can detect the abnormal conditions, issue an alarm to the patient and send a SMS/E-mail to the physician. Also, the proposed system consists of several wireless relay nodes which are responsible for relaying the data sent by the coordinator node and forward them to the base station. The main advantage of this system in comparison to previous systems is to reduce the energy consumption to prolong the network lifetime, speed up and extend the communication coverage to increase the freedom for enhance patient quality of life. We have developed this system in multi-patient architecture for hospital healthcare and compared it with the other existing networks based on multi-hop relay node in terms of coverage, energy consumption and speed.

Gezici et al. [14] In this paper, an overview of various algorithms for wireless position estimation is presented. Although the position of a node in a wireless network can

be estimated directly from the signals traveling between that node and a number of reference nodes, it is more practical to estimate a set of signal parameters first, and then to obtain the final position estimation using those estimated parameters. In the first step of such a two-step positioning algorithm, various signal parameters such as time of arrival, angle of arrival or signal strength are estimated. In the second step, mapping, geometric or statistical approaches are commonly employed. In addition to various positioning algorithms, theoretical limits on their estimation accuracy are also presented in terms of Cramer–Rao lower bounds.

Tomic et al. [15] this paper addresses target localization problem in a cooperative 3-D wireless sensor network (WSN). We employ a hybrid system that fuses distance and angle measurements, extracted from the received signal strength (RSS) and angle-of-arrival (AoA) information, respectively. Based on range measurement model and simple geometry, we derive a novel non-convex estimator based on the least squares (LS) criterion. The derived non-convex estimator tightly approximates the maximum likelihood (ML) one for small noise levels. We show that the developed non-convex estimator is suitable for distributed implementation, and that it can be transformed into a convex one by applying a second-order cone programming (SOCP) relaxation technique. We also show that the developed non-convex estimator can be transformed into a generalized trust region sub-problem (GTRS) framework, by following the squared range (SR) approach. The proposed SOCP algorithm for known transmit powers is then generalized to the case where the transmit powers are different and not known. Furthermore, we provide a detailed analysis of the computational complexity of the proposed algorithms. Our simulation results show that the new estimators have excellent performance in terms of the estimation accuracy and convergence, and they confirm the effectiveness of combining two radio measurements.

III. IMPLEMENTATION SETUP TOOL

MATLAB (matrix laboratory or framework lab) might be a multi-worldview mathematical registering climate. A language created by Math Works, MATLAB permits grid controls, plotting of capacities and information, execution of calculations, making of UIs, and interfacing with programs written in different dialects, including C, C++, C#, Java, Fortran and Python. In spite of the fact that MATLAB is implied essentially for mathematical processing, a discretionary tool kit utilizes the MuPAD emblematic motor, permitting admittance to representative figuring capacities. A further bundle, Simulink, adds graphical multi-space reproduction and model-based plan for dynamic and installed frameworks and examination network climate. So as to compares proposed mechanism with existing algorithm. The experiment is conducted on a

laptop with Intel Dual Core processor, 4GB memory, and Window 7 Ultimate system. The Performance analysis of MATLAB tool i.e. used for this thesis Implementation of knowledge mining provides processor optimized libraries for fast execution and computation and performed on input cancer dataset. It uses its JIT compilation technology to supply execution speeds that rival traditional programming languages. It also can further advantage of multi core and multiprocessor computers, MATLAB provide many multi threaded algebra and numerical function. These functions automatically execute on multiple computational thread during a single MATLAB, to execute faster on multicore computers. during this thesis, all enhanced efficient data retrieve results were performed in MATLAB tool .It is the high level language and interactive background employed by many engineers and scientists universal. It lets the explore and visualize ideas and work together across different disciplines with signal and image processing, message and calculation of results. MATLAB provides implements to get, analyze, and movie data, allow you to urge insight into your data during a division of the time it might take using spreadsheets or traditional programming languages. It also can document and share the results through plots and reports or as published MATLAB code. Matrix laboratory may be a multi paradigm numerical compute condition and 4th invention programming language. It's developed by math work; MATLAB allows matrix strategy, plotting of function and data, implementation of algorithm, construction of user interfaces with programs.

IV. RESULT ANALYSIS

The primary outcome of the project would be an original first-time implementable error reduce in wireless sensor network, effective and low-cost for sensor management in WSN-IOT application organized and unorganized.

Table1: Wireless Network Configurations in case1

Parameter Name	Parameter Value
Height	106 m
Length	106 m
Width	106 m
Set Number of Anchor Nodes	7,17,22
Set Distance Approximate Value	4
Set Angle Approximate Value	4
Population Size	65
Number of Iterations	78

Parameter Evaluation in case1

1. Execution Time

In network configuration set in case1 analysis find out execution time minimum in our proposed algorithm (GPA) as compare previous algorithm (WRBLA).

Table 2: Execution Time Comparison in GPA and Previous Algorithm in case1

Algorithm	Nodes	Execution Time (in sec)
WRBLA	7	3.2242
GPA	7	1.656

In network configuration set in case1 graph analysis show below in fig 5.2 in execution time minimum in our proposed algorithm (GPA) as compare previous algorithm (WRBLA).

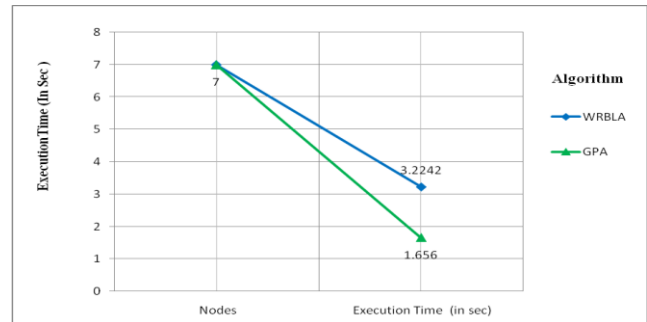


Fig. 2 Graph Analysis in Execution Time in GPA and Previous Algorithm in case1

2. Evaluation of Error

In network configuration set in case1 analysis find out minimum error in our proposed algorithm (GPA) as compare previous algorithm (WRBLA).

Table 3: Evaluation of Error Comparison in GPA and Previous Algorithm in case1

Algorithm	Nodes	Error (in %)
WRBLA	7	18.4579
GPA	7	12.6674

In network configuration set in case1 graph analysis show below in fig 5.3 in minimum errors in our proposed algorithm (GPA) as compare previous algorithm (WRBLA).

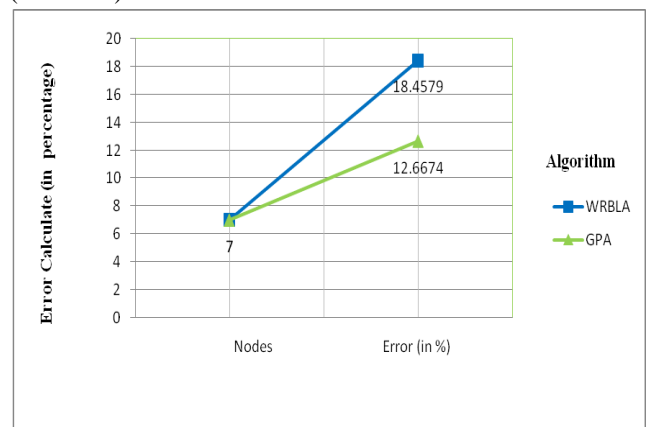


Fig. 3 Graph Analysis in Evaluation of Error in GPA and Previous Algorithm in case1

V. CONCLUSION

Improved residual energy in WSN based on localization algorithm and genetic positioning algorithm. Wireless range based localization algorithm based on only distance based/only angle(WRBLA) based learning work has shown that an optimal algorithm has not been defined yet, that employ both the strategies (range-free range-based), and thus the event of a replacement algorithm possesses to be founded on the specificities of the situations, taking into consideration the size of the network, also because the deployment methods and thus the expected results. Localization algorithms should be designed to understand low variance also as low bias as far as possible; at the same time, they need to be scalable to very large network sizes without dramatically increasing energy consumption or computational requirements. They proposed and demonstrated an algorithm that successfully localizes nodes during a sensor network with noisy distance measurements. The equations for the proposed algorithm were applied in MATLAB. Simulations showed the connection between noise and skill of a network to localize itself, at highly noisy environments. In wireless communications, increased attention and efforts foster improvement during a good selection of indoor network. Indoor localization, which is one of the foremost essential modules of network, has become an open problem without a universally appropriate solution. As wireless sensor networks are still a young research field, much activity remains ongoing to resolve many open issues. WSN number of nodes not sense node position problems, especially with regard to the energy supply and miniaturization, isn't yet completely solved, wireless sensor networks are having certain short comings, which are to be solved. Our genetic positioning algorithm implementable error reduces in wireless sensor network and also effective WSN.

REFERENCES

- [1] Kuo, Yaw-Wen, Cho-Long Li, Jheng-Han Jhang, and Sam Lin. "Design of a wireless sensor network-based IoT platform for wide area and heterogeneous applications." *IEEE Sensors Journal* 18, no. 12 : 5187-5197, 2018.
- [2] Jaladi, Aarti Rao, Karishma Khithani, Pankaja Pawar, Kiran Malvi, and Gauri Sahoo. "Environmental monitoring using wireless sensor networks (WSN) based on IOT." *Int. Res. J. Eng. Technol* 4, no. 1 : 1371-1378, 2017.
- [3] Shieh, Chin-Shiuh, Van-Oanh Sai, Yuh-Chung Lin, Tsair-Fwu Lee, Trong-The Nguyen, and Quang-Duy Le. "Improved node localization for WSN using heuristic optimization approaches." In 2016 International Conference on Networking and Network Applications (NaNA), pp. 95-98. IEEE, 2016.

- [4] Halder, Subir, and Amrita Ghosal. "A survey on mobile anchor assisted localization techniques in wireless sensor networks." *Wireless Networks* 22, no. 7 : 2317-2336, 2016.
- [5] Wu, Yue Ivan, Hao Wang, and Xiujuan Zheng. "WSN localization using RSS in three-dimensional space—A geometric method with closed-form solution." *IEEE Sensors Journal* 16, no. 11: 4397-4404, 2016.
- [6] Singh, Shweta, Ravi Shakya, and Yaduvir Singh. "Localization techniques in wireless sensor networks." *International Journal of Computer Science and Information Technologies* 6, no. 1 : 844-850, 2015.
- [7] Shrivastava, Aditi, and Priya Bharti. "Localization techniques for wireless sensor networks." *International Journal of Computer Applications* 116, no. 12 ,2015.
- [8] Karray, Fatma, Mohamed Wassim Jmal, Mohamed Abid, Mohammed S. BenSaleh, and Abdulfattah Mohammad Obeid. "A review on wireless sensor node architectures." In 2014 9th International Symposium on Reconfigurable and Communication-Centric Systems-on-Chip (ReCoSoC), pp. 1-8. IEEE, 2014.
- [8] Singh, Prince, and Sunil Agrawal. "TDOA based node localization in WSN using neural networks." In 2013 International Conference on Communication Systems and Network Technologies, pp. 400-404. IEEE, 2013.
- [9] Zhang, Degan, Guang Li, Ke Zheng, Xuechao Ming, and Zhao-Hua Pan. "An energy-balanced routing method based on forward-aware factor for wireless sensor networks." *IEEE transactions on industrial informatics* 10, no. 1 : 766-773, 2013.
- [10] Meghani, Sunil Kumar, Muhammad Asif, and Samreen Amir. "Localization of WSN node based on time of arrival using ultra wide band spectrum." In WAMICON 2012 IEEE Wireless & Microwave Technology Conference, pp. 1-4. IEEE, 2012.
- [11] Nazir, U., N. Shahid, M. A. Arshad, and S. Hussain Raza. "Classification of localization algorithms for wireless sensor network: A survey." In 2012 International conference on open source systems and technologies, pp. 1-5. IEEE, 2012.
- [12] Tubaishat, Malik, and Sanjay Madria. "Sensor networks: an overview." *IEEE potentials* 22, no. 2 : 20-23, 2003.
- [13] Rahman, Mohammad Shaifur, Youngil Park, and Ki-Doo Kim. "RSS-based indoor localization algorithm for wireless sensor network using generalized regression neural network." *Arabian journal for science and engineering* 37, no. 4 : 1043-1053, 2012.
- [14] Hoang, Quan T., Tan N. Le, and Yoan Shin. "An RSS-comparison based localization in wireless sensor networks." In 2011 8th Workshop on Positioning, Navigation and Communication, pp. 116-121. IEEE, 2011.
- [15] Boukerche, Azzedine, Horacio ABF Oliveira, Eduardo F. Nakamura, and Antonio AF Loureiro. "Localization systems for wireless sensor networks." *IEEE wireless Communications* 14, no. 6 : 6-12, 2007.
- [16] Puccinelli, Daniele, and Martin Haenggi. "Wireless sensor networks: applications and challenges of ubiquitous

- sensing." IEEE Circuits and systems magazine 5, no. 3 : 19-31, 2005.
- [17] Puccinelli, Daniele, and Martin Haenggi. "Wireless sensor networks: applications and challenges of ubiquitous sensing." IEEE Circuits and systems magazine 5, no. 3 : 19-31, 2005.
- [18] Duarte-Melo, Enrique J., and Mingyan Liu. "Analysis of energy consumption and lifetime of heterogeneous wireless sensor networks." In Global Telecommunications Conference, 2002. GLOBECOM'02. IEEE, vol. 1, pp. 21-25. IEEE, 2002.
- [19] W. Su, I. F. Akyildiz, Y. Sankarasubramaniam, and E. Cayirci. A survey on sensor networks. IEEE Communications Magazine, 40(8):102–114, August 2002.
- [20] Carlos-Mancilla, M., López-Mellado, E. and Siller, M., 2016. Wireless sensor networks formation: approaches and techniques. Journal of Sensors, 2016.
- [21] Lee JL, Wu YW, Tyan YY. Development of an IOT Based Bridge Safety Monitoring System. Proceedings of the 2017 IEEE International Conference on Applied System Innovation IEEE-ICASI 2017 - Meen, Prior & Lam (Eds).
- [22] Cabra, Jose, D. Castro, Julián Colorado, Diego Mendez, and L. Trujillo. "An IoT approach for wireless sensor networks applied to e-health environmental monitoring." In 2017 IEEE International Conference on Internet of Things (iThings) and IEEE Green Computing and Communications (GreenCom) and IEEE Cyber, Physical and Social Computing (CPSCom) and IEEE Smart Data (SmartData), pp. 578-583. IEEE, 2017
- [23] Lazarescu MT, Design of a WSN platform for long-term environmental monitoring for IOT applications. IEEE Journal on Emerging and Selected Topics in Circuits and Systems. 2013.
- [24] Sun Y. ,Research on the Railroad Bridge Monitoring Platform Based on the Internet of Things. International Journal of Control and Automation. 2014.
- [25] Zhang J, Song G, Wang H, Meng T. Design of a wireless sensor network based monitoring system for home automation. In 2011 International Conference on Future Computer Sciences and Application (ICFCSA); 2011.
- [26] H. Reza Naj, "A Hospital Healthcare Monitoring System Using Wireless Sensor Networks," Journal of Health & Medical Informatics, vol. 04, no. 02, pp. 4–9, 2013.
- [27] Gezici, Sinan. "A survey on wireless position estimation." Wireless personal communications 44, no. 3 : 263-282, 2008.
- [28] Tomic, Slavisa, Marko Beko, Rui Dinis, and Paulo Montezuma. "Distributed algorithm for target localization in wireless sensor networks using RSS and AoA measurements." Pervasive and Mobile Computing 37: 63-77, 2017.